



LEGENDA

PLANKAART

Bestemmingen



BO


Bos



W

Wonen

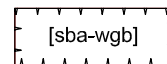
Bouwvlak wonen



WR-A

Waarde-archeologie

Bouwaanduidingen



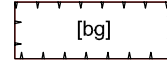
[sba-wgb]

specifieke bouwaanduiding - woongebouw



[vrij]

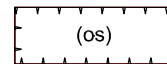
Vrijstaand



[bg]

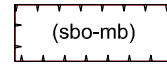
Bijgebouw

Funcieaanduidingen



(os)

Ontsluiting



(sbo-mb)

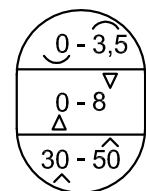
Specifieke vorm van bos: Multifunctioneel bos

Figuren

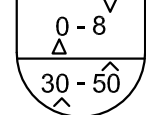


Plangebied

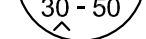
Maatvoeringsaanduidingen



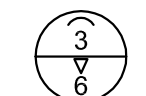
Min en max. goothoogte



Min. en max. bouwhoogte



Min. en max. dakhelling



Max. goothoogte



Max. bouwhoogte

Verklaringen



GBKN ondergrond

Haagsteeg 4
postbus 522
6700 AM Wapeningen
Telefoon 0317-467246 - Fax 0317-467200

Gemeente Ede
Plankaart
Zonneoordlaan 27

8215 EGR
1:1000
16-11-2009
Tekenaar
G.S. van Winden

Nieuwland