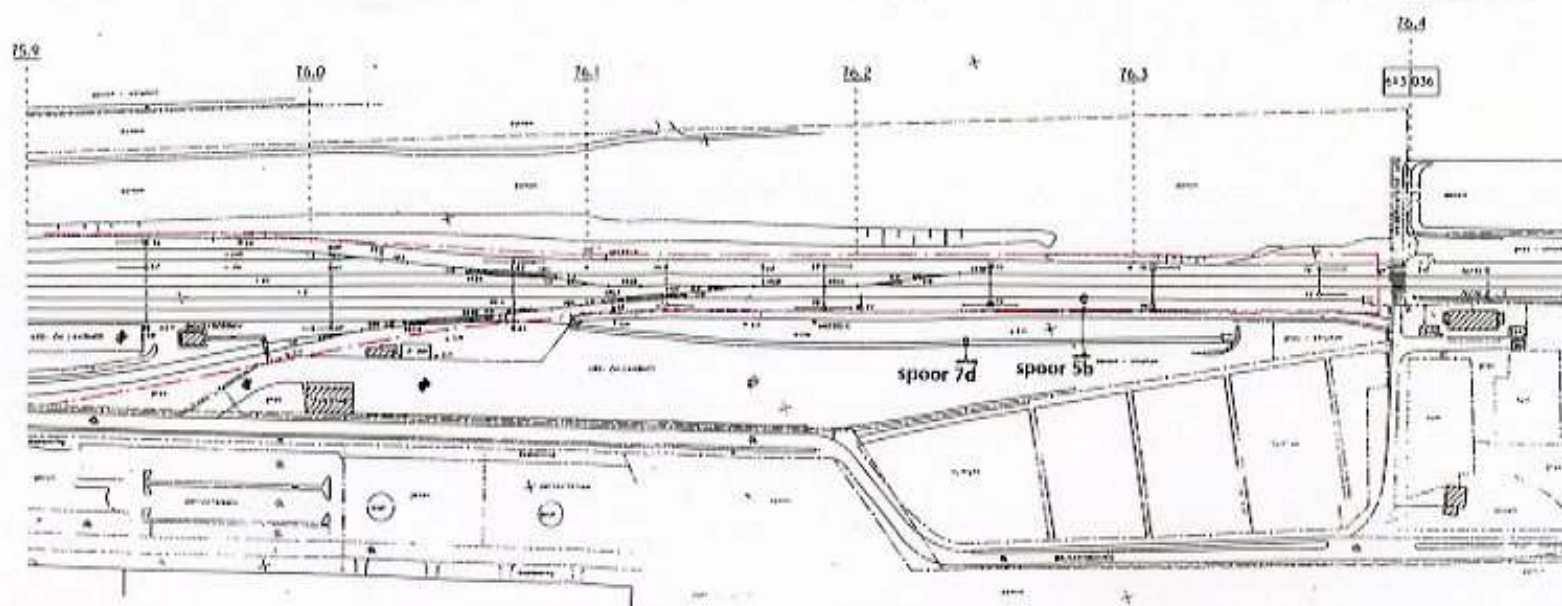
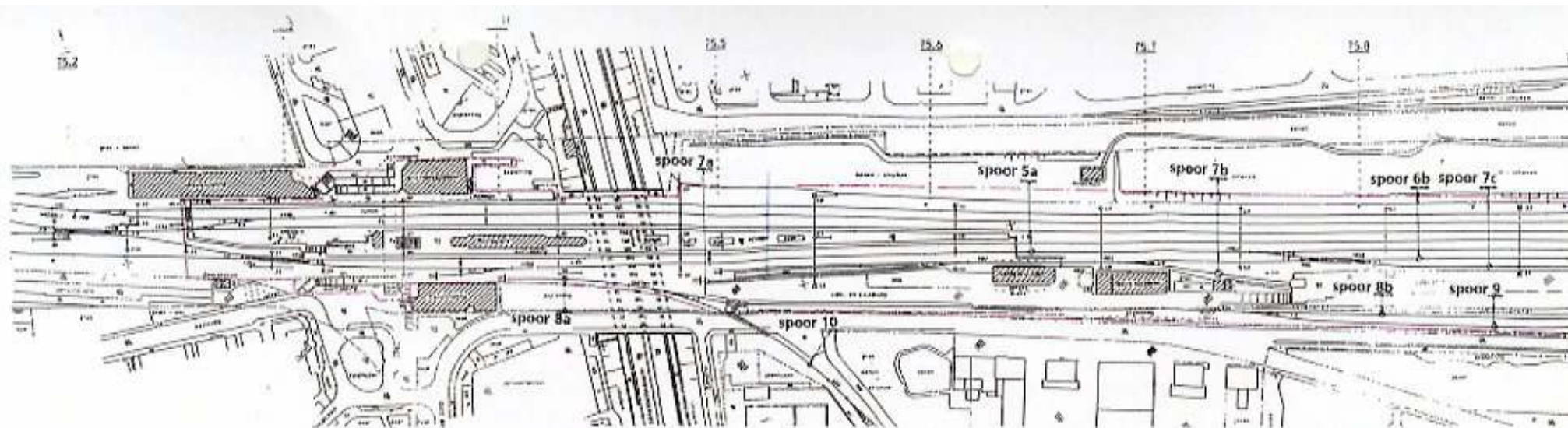
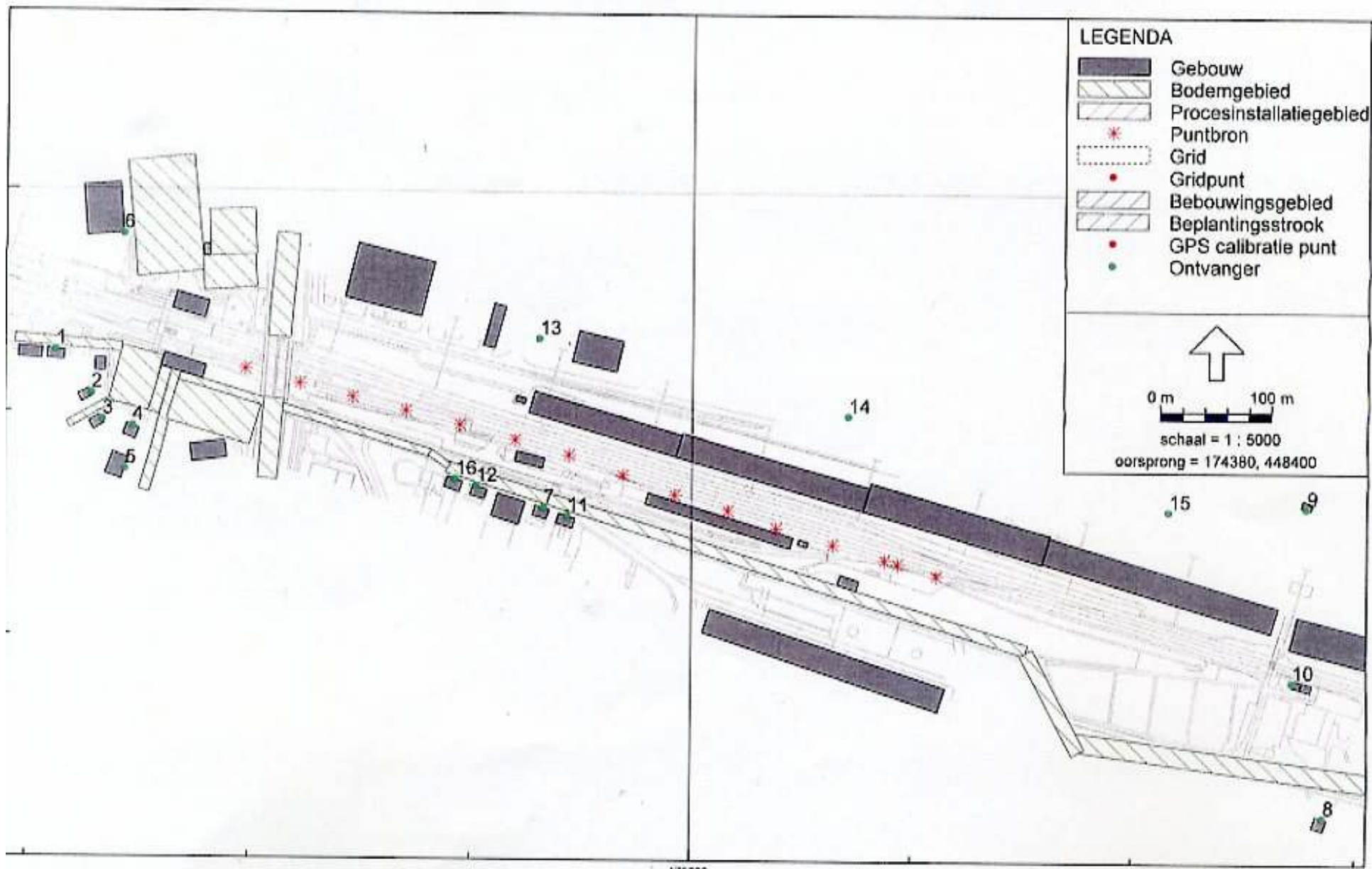


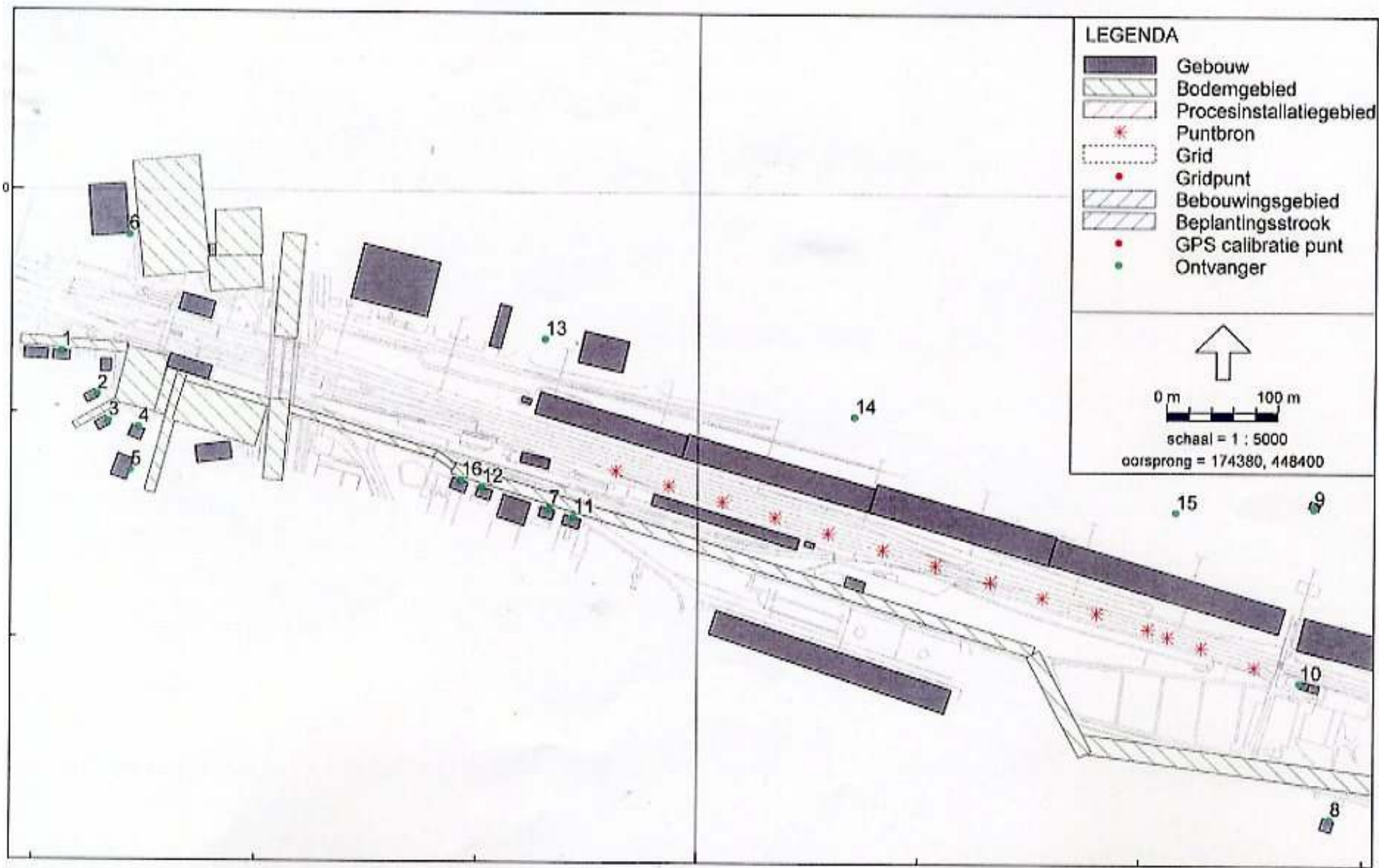
Figuur 1 : Ligging van het emplacement Ede-Wageningen



Figuur 2: Plattegrond emplacement Ede-Wageningen alsmede de ligging van de terreingrens en spoorligging

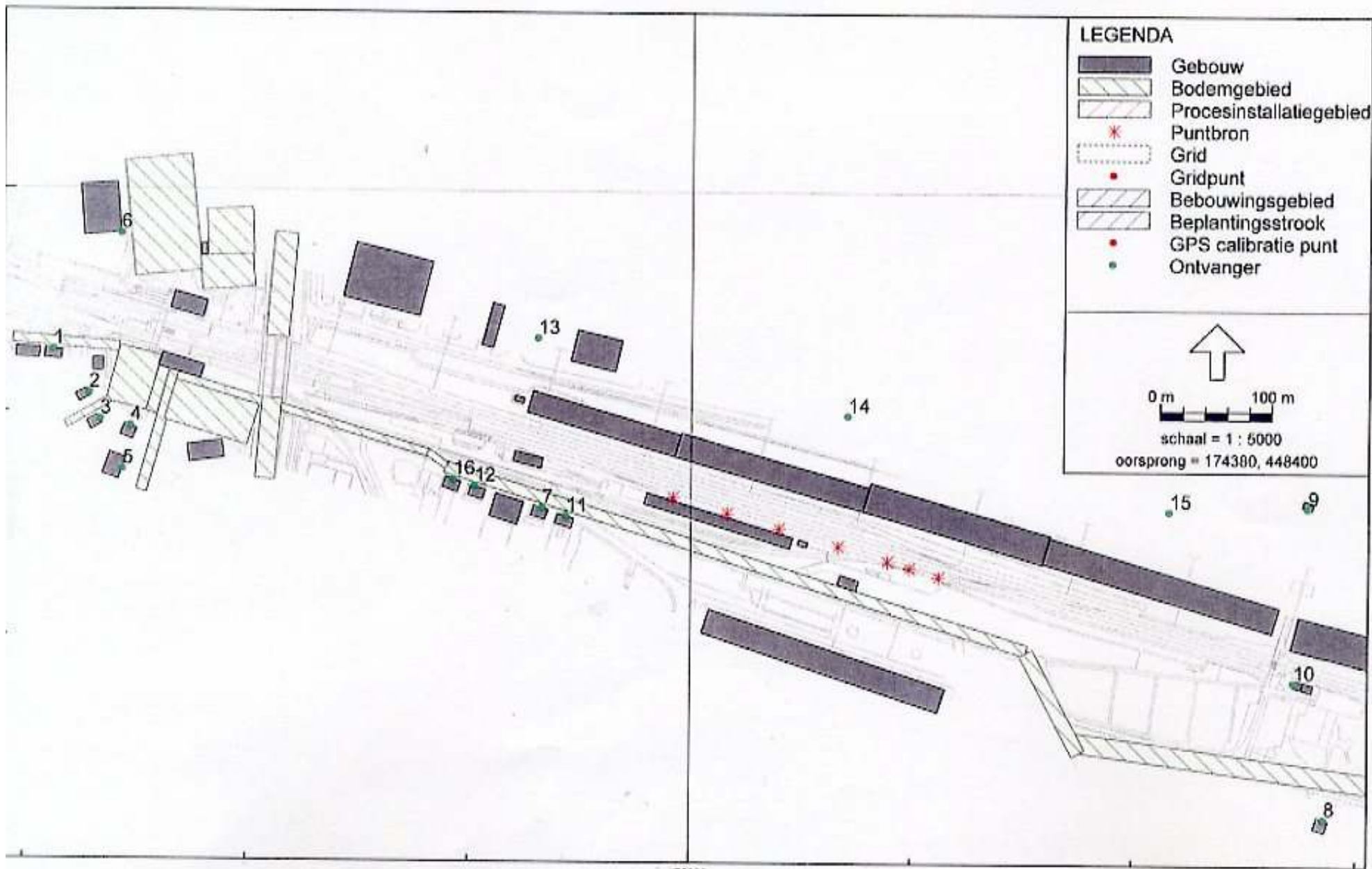


Figuur 3: Traject 1: rangeren van spoor 5a naar spoor 7d



Figuur 4: Traject12: rangeren van spoor 5a naar spoor 5b

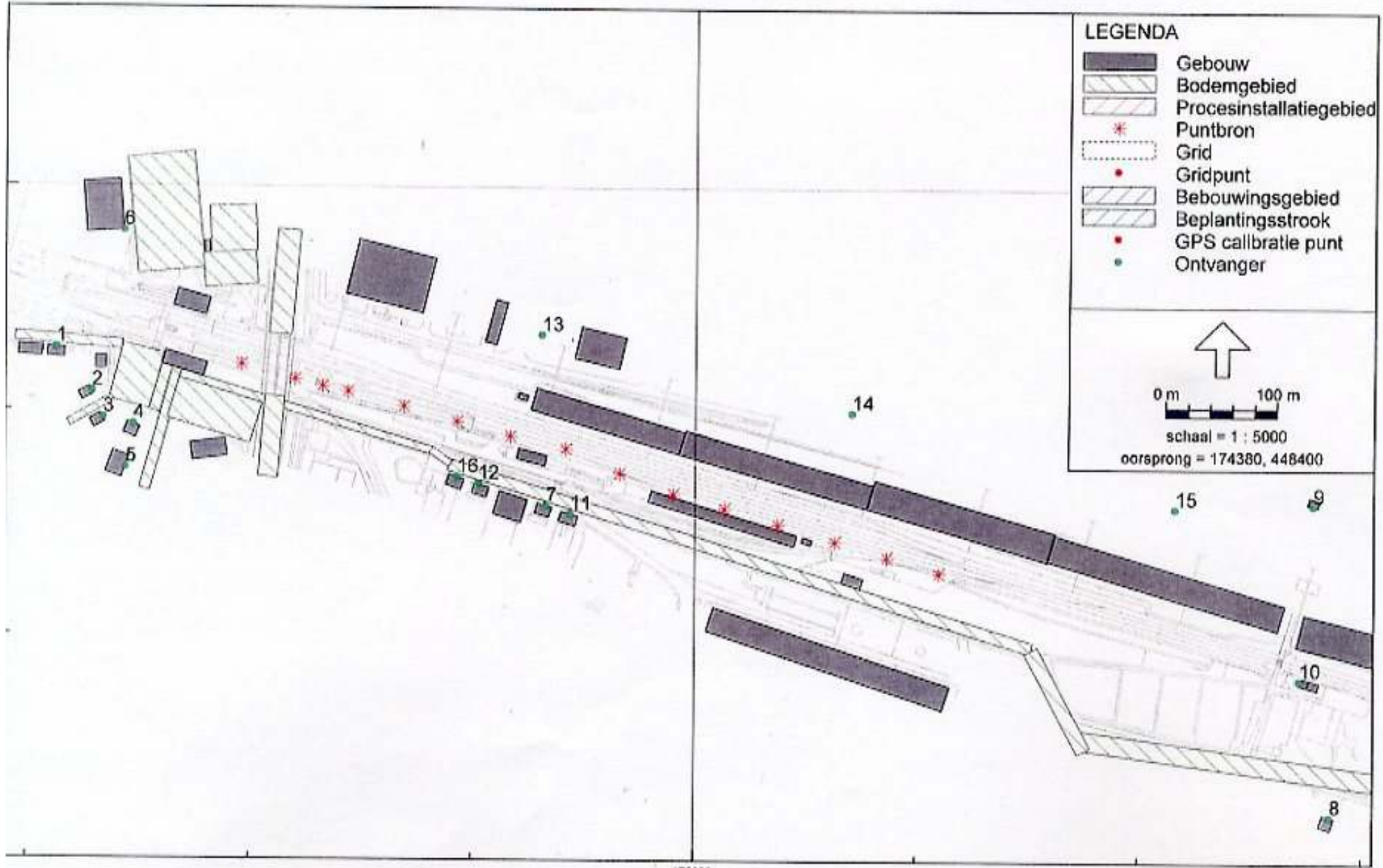
175000



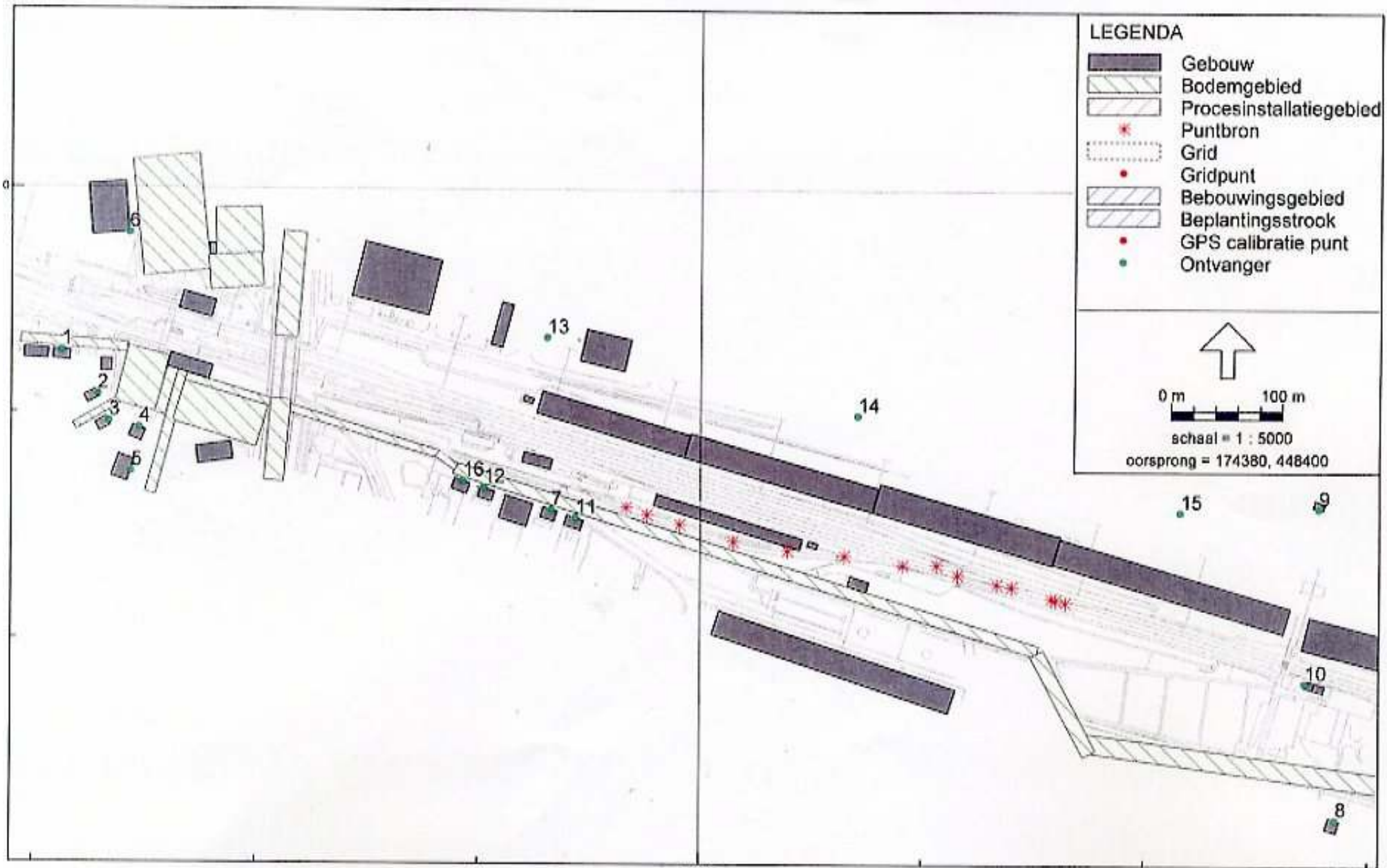
Figuur 5: Traject3: rangeren van spoor 7d naar spoor 7c



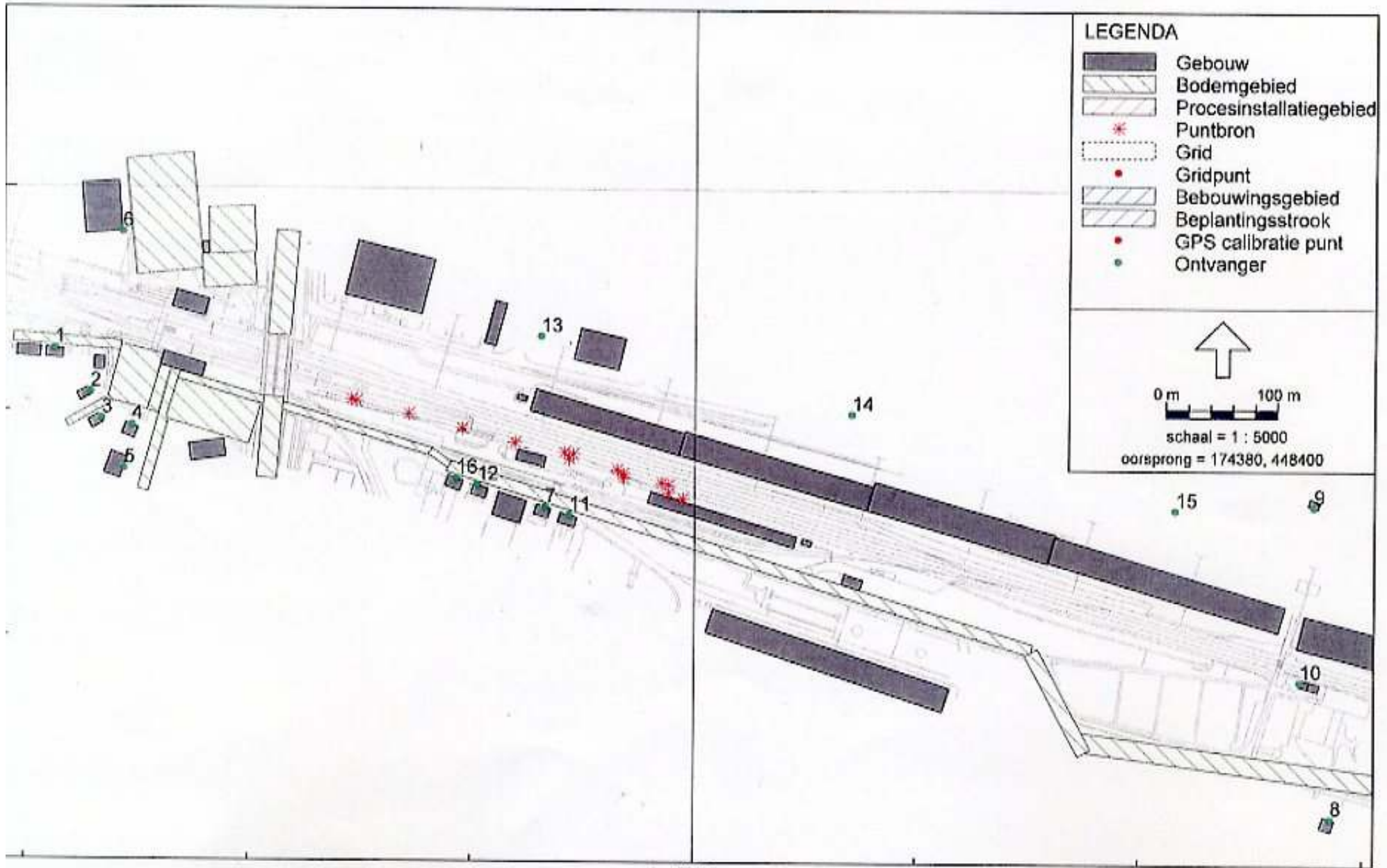
Figuur 7: Trajecten: rangeren van spoor 7d naar spoor 5a



Figuur 9: Traject7: rangeren van spoor 8b/9 naar spoor 5a v.v.



Figuur 11: Traject 10: rangelen van spoor 5a naar spoor 7a



Figuur 12: Traject 11: rangeren van spoor 5a naar spoor 6a

